



User Guide for the Housing and Local Land Development Opportunities Map Viewer

DGS CALIFORNIA DEPARTMENT OF GENERAL SERVICES
For Questions and Comments
contact: LocalLandsInventory@dgs.ca.gov

Local Government Owned Excess/Surplus Sites
Housing Element Sites (2021 and beyond) Housing Element Sites to be Rezoned (2021 and beyond) Housing Element Sites (pre-2021)

Local Government Owned Excess/Surplus Sites

County is any of
0 Selected

Jurisdiction is any of
0 Selected

Surplus Type is any of
0 Selected

Clear

Local Government Owned Excess/Surplus Sites - points

811 records

County	fips_APN	Jurisdiction	Assessor Parcel N...	Street Address	Existing Use Type	Number of Units	Surplus Type	Parcel Size (Acres)	R
CONTRA COSTA	06013_5383500450	RICHMOND	538-350-045	1st St	Vacant	0	Exempt Surplus Land	0.07	2,
CONTRA COSTA	06013_5401600290	RICHMOND	540-160-029	16th St	Vacant	0	Exempt Surplus Land	0.01	2,
CONTRA COSTA	06013_5381620110	RICHMOND	538-162-011	315 McDonald Ave	Commercial	0	Exempt Surplus Land	0.06	2

Table of Contents

Terms 3

Overview of the Map Viewer 4

Performing a Query (Local Government Owned Excess/Surplus Sites)..... 6

 1. Search Options 6

 2. Search by County..... 7

 3. Search by Jurisdiction..... 8

 4. Search by Surplus Type.....9

 5. Attribute Table Results..... 10

 6. Selecting a Record in the Attribute Table 11

 7. Selecting a Parcel on the map 12

Performing a Query (Housing Element Sites (2021 and beyond)..... 13

 1. Search Options 13

 2. Search by County..... 14

 3. Search by Jurisdiction..... 15

 4. Search by Zip Code 16

 5. Search by Public-Owned..... 17

 6. Search by Site Status..... 18

 7. Attribute Table Results..... 19

 8. Selecting a Record in the Attribute Table 20

 10. Selecting a Parcel on the map..... 21

Exporting Search Results 22

Changing the Basemap 23

Viewing the Layer List..... 24

Viewing the Legend 25

Printing a Map 26

Terms

CSV Export File: Microsoft Excel file type

Basemap: Background image/map.

Widget: A component of the map interface that enables a user to perform a function.

Overview of the Map Viewer

DGS CALIFORNIA DEPARTMENT OF GENERAL SERVICES
For Questions and Comments 1
contact: LocalLandsInventory@dgs.ca.gov

Local Government Owned Excess/Surplus Sites 4
Housing Element Sites (2021 and beyond) 5
Housing Element Sites to be Rezoned (2021 and beyond) 6
Housing Element Sites (pre-2021) 7

Local Government Owned Excess/Surplus Sites 8

County is any of
0 Selected

Jurisdiction is any of
0 Selected

Surplus Type is any of
0 Selected

Clear ↻

Local Government Owned Excess/Surplus Sites - points Download data 12

811 records

County	fips_APN	Jurisdiction	Assessor Parcel N...	Street Address	Existing Use Type	Number of Units	Surplus Type	Parcel Size (Acres)	R
CONTRA COSTA	06013_5383500450	RICHMOND	538-350-045	1st St	Vacant	0	Exempt Surplus Land	0.07	2
CONTRA COSTA	06013_5401600290	RICHMOND	540-160-029	16th St	Vacant	0	Exempt Surplus Land	0.01	2
CONTRA COSTA	06013_5381620110	RICHMOND	538-162-011	315 Macdonald Ave	Commercial	0	Exempt Surplus Land	0.06	?

1. Contact information for questions, concerns or technical issues: LocalLandsInventory@DGS.ca.gov
 2. Information about the Data, Senate Bill 6, Assembly Bill 1255 and the Help Document
 3. Print Function
 4. Local Government Owned Excess/Surplus Sites Data Tab
 5. Housing Element Sites (2021 and beyond) Data Tab
 6. Housing Element Sites to be Rezoned (2021 and beyond) Data Tab
 7. Housing Element Sites (pre-2021) Data Tab
 8. Query Widget - Perform searches based on a set of criteria
- Housing and Local Land Development Opportunities User Guide

9. Navigational Tools – Zoom In, Zoom Out, Return to full extent
10. Additional Widgets – Search Tool, Layer List/Legend, Base map Gallery
11. Open/Collapse Attribute Table – Table corresponding to layers and query results in the map
12. Download Data – Export attribute table data into a CSV file

Performing a Query (Local Government Owned Excess/Surplus Sites Data)


1. Search Options – You can search by single options or combine options. For example, you can select from county, or you could select county and jurisdiction:
 - a. Turn Query Results on or off
 - b. Select by county from the dropdown list (you can choose multiple)
 - c. Select by jurisdiction from the dropdown list (you can choose multiple)
 - d. Select by surplus designation
 - e. Clear your query selection(s)

▼ Local Government Owned Excess/Surplus Sites A

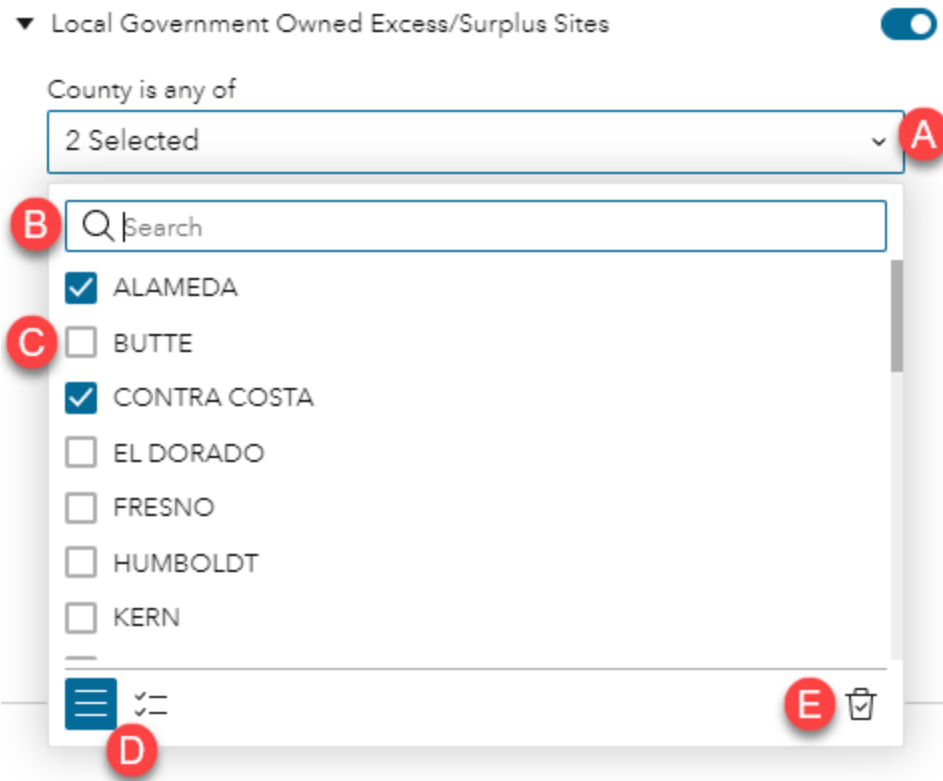
County is any of B 0 Selected ▼

Jurisdiction is any of C 0 Selected ▼

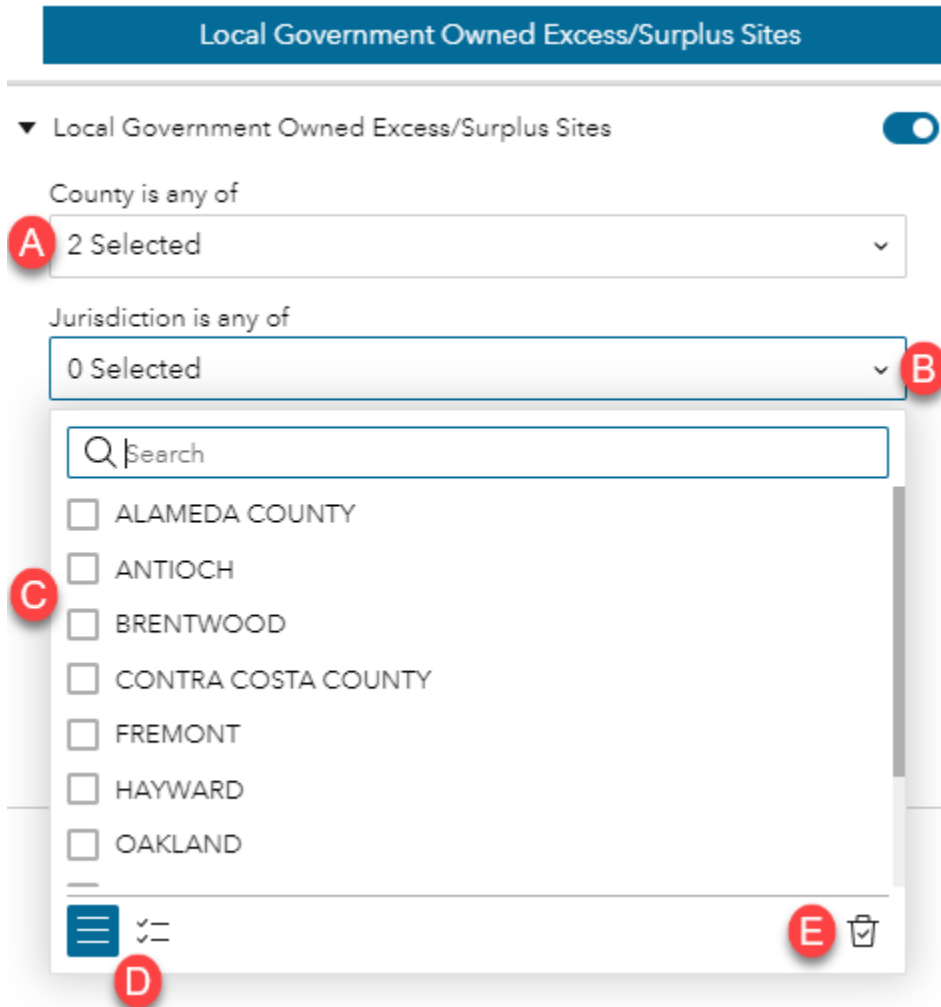
Surplus Type is any of D 0 Selected ▼

E Clear 

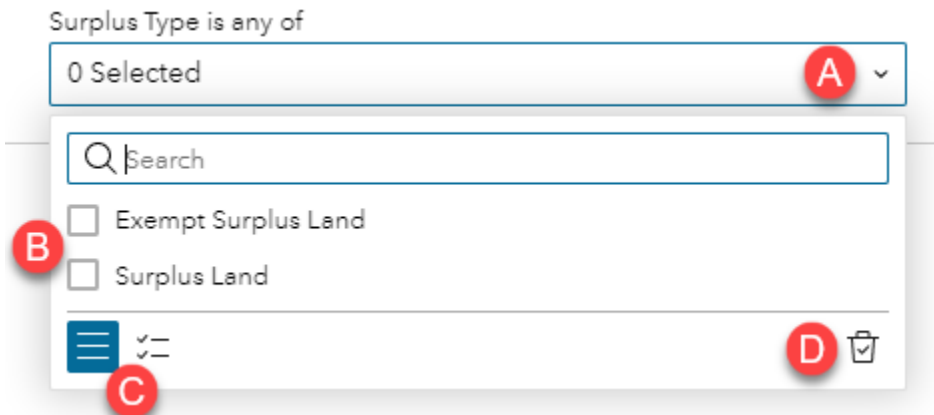
2. Search by County:
 - a. Click the drop-down arrow to open the county selections
 - b. You can quickly search by a county name
 - c. Select the check box of counties you wanted included in the query
 - d. You can choose to view all counties or only the ones you have selected
 - e. Select the trash can you remove all selections from the drop-down



3. Search by Jurisdiction:
 - a. The counties selected in the previous step are shown
 - b. Click the drop-down arrow to open the jurisdiction selections
 - c. The results have been filtered to only show jurisdictions in the counties you previously selected
 - d. You can choose to view all counties or only the ones you have selected
 - e. Select the trash can you remove all selections from the drop-down



4. Search by Surplus Type:
 - a. Click the drop-down arrow to open the Surplus Designation selections
 - b. Select the check box of Surplus Type you wanted included in the query
 - c. You can choose to view all counties or only the ones you have selected
 - d. Select the trash can you remove all selections from the drop-down



5. Viewing your results in the Attribute Table and Map:
 - a. The Attribute Table will display your Query results
 - b. Open/Collapse Attribute Table
 - c. The map will zoom to your results (Alameda and Contra Costa Counties)
 - d. Select the Download Data button to export your query results into a CSV (Excel read) file

DGS CALIFORNIA DEPARTMENT OF GENERAL SERVICES

 Housing and Local Land Development Opportunities
For Questions and Comments contact: LocalLandsInventory@dgs.ca.gov

Local Government Owned Excess/Surplus Sites

 Housing Element Sites (2021 and beyond) Housing Element Sites to be Rezoned (2021 and beyond) Housing Element Sites (pre-2021)

Local Government Owned Excess/Surplus Sites

County is any of
2 Selected

Jurisdiction is any of
0 Selected

Surplus Type is any of
0 Selected

Clear

Local Government Owned Excess/Surplus Sites - points Download data

33 records A

County	fips_APN	Jurisdiction	Assessor Parcel N...	Street Address	Existing Use Type	Number of Units	Surplus Type	Parcel Size (Acres)	
CONTRA COSTA	06013_5383500450	RICHMOND	538-350-045	1st St	Vacant	0	Exempt Surplus Land	0.07	2.
CONTRA COSTA	06013_5401600290	RICHMOND	540-160-029	16th St	Vacant	0	Exempt Surplus Land	0.01	2.
CONTRA COSTA	06013_5381620110	RICHMOND	538-162-011	315 Mardonald Ave	Commercial	0	Exempt Surplus Land	0.06	?

Filter
Refresh
D

6. Selecting a record in the Attribute Table:
 - a. Select a record in the Attribute Table
 - b. The map will zoom to the record you selected and will blink yellow

DGS CALIFORNIA DEPARTMENT OF GENERAL SERVICES

 Housing and Local Land Development Opportunities
 [For Questions and Comments
contact: LocalLandsInventory@dgs.ca.gov](mailto:LocalLandsInventory@dgs.ca.gov)

Local Government Owned Excess/Surplus Sites

Local Government Owned Excess/Surplus Sites

County is any of
2 Selected

Jurisdiction is any of
0 Selected

Surplus Type is any of
0 Selected

Clear

Housing Element Sites (2021 and beyond)
Housing Element Sites to be Rezoned (2021 and beyond)
Housing Element Sites (pre-2021)

Local Government Owned Excess/Surplus Sites - points Download data

33 records

County	fips_APN	Jurisdiction	Assessor Parcel N...	Street Address	Existing Use Type	Number of Units	Surplus Type	Parcel Size (Acres)	R
CONTRA COSTA A	06013_5383500450	RICHMOND	538-350-045	1st St	Vacant	0	Exempt Surplus Land	0.07	2,
CONTRA COSTA	06013_5401600290	RICHMOND	540-160-029	16th St	Vacant	0	Exempt Surplus Land	0.01	2,
CONTRA COSTA	06013_5381620110	RICHMOND	538-162-011	315 Macdonald Ave	Commercial	0	Exempt Surplus Land	0.06	?

7. Selecting a parcel on the map:
 - a. Select a parcel polygon on the map
 - b. A pop-up window will appear with information related to your selection

DGS CALIFORNIA DEPARTMENT OF GENERAL SERVICES
For Questions and Comments
contact: LocalLandsInventory@dgs.ca.gov

Housing and Local Land Development Opportunities

Local Government Owned Excess/Surplus Sites

Housing Element Sites (2021 and beyond)

Housing Element Sites to be Rezoned (2021 and beyond)

Housing Element Sites (pre-2021)

Local Government Owned Excess/Surplus Sites ☑

County is any of
2 Selected

Jurisdiction is any of
0 Selected

Surplus Type is any of
0 Selected

Clear

Jurisdiction:

County	CONTRA COSTA
fips_APN	06013_5383500450
Jurisdiction	RICHMOND
Assessor Parcel Number	538-350-045
Street Address	1st St
Reporting Year	2021
Existing Use Type	Vacant
Number of Units	0

Zoom to

Local Government Owned Excess/Surplus Sites - points

33 records

County	fips_APN	Jurisdiction	Assessor Parcel N...	Street Address	Existing Use Type	Number of Units	Surplus Type	Parcel Size (Acres)
CONTRA COSTA	06013_5383500450	RICHMOND	538-350-045	1st St	Vacant	0	Exempt Surplus Land	0.07
CONTRA COSTA	06013_5401600290	RICHMOND	540-160-029	16th St	Vacant	0	Exempt Surplus Land	0.01
CONTRA COSTA	06013_5381620110	RICHMOND	538-162-011	315 Macdonald Ave	Commercial	0	Exempt Surplus Land	0.06

Performing a Query (Housing Element Sites (2021 and beyond) Data)

1. Search Options – You can search by single options or combine options. For example, you can select from county or you could select from county and jurisdiction:
 - a. Select the Housing Element Sites (2021 and beyond) Data tab
 - b. Turn Query Results on or off
 - c. Select by County from the dropdown list (you can choose multiple)
 - d. Select by Jurisdiction from the dropdown list (you can choose multiple)
 - e. Select by zip code from the dropdown list (you can choose multiple)
 - f. Select a Public-Owned from the dropdown list (you can choose multiple)
 - g. Select a Site Status (you can choose multiple)
 - h. Clear you query selections

The screenshot displays a web application interface for querying Housing Element Sites (2021 and beyond) Data. The interface is divided into two main sections: a filter panel on the left and a map on the right.

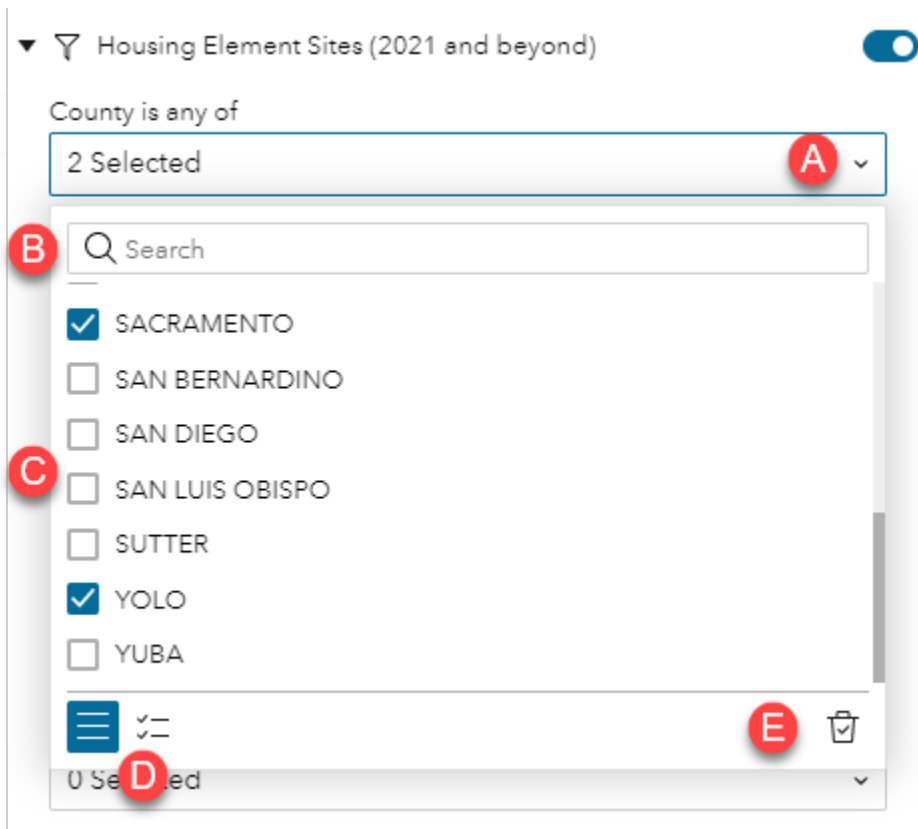
Filter Panel (Left):

- Tab:** "Housing Element Sites (2021 and beyond)" (labeled A) is selected.
- Toggle:** "Housing Element Sites (2021 and beyond)" (labeled B) is turned on.
- County:** "County is any of" (labeled C) dropdown menu shows "0 Selected".
- Jurisdiction:** "Jurisdiction is any of" (labeled D) dropdown menu shows "0 Selected".
- Zip Code:** "Zip Code is any of" (labeled E) dropdown menu shows "0 Selected".
- Publicly-Owned:** "Publicly-Owned is any of" (labeled F) dropdown menu shows "0 Selected".
- Site Status:** "Site Status is any of" (labeled G) dropdown menu shows "0 Selected".
- Clear:** "Clear" button (labeled H) is located at the bottom right of the filter panel.

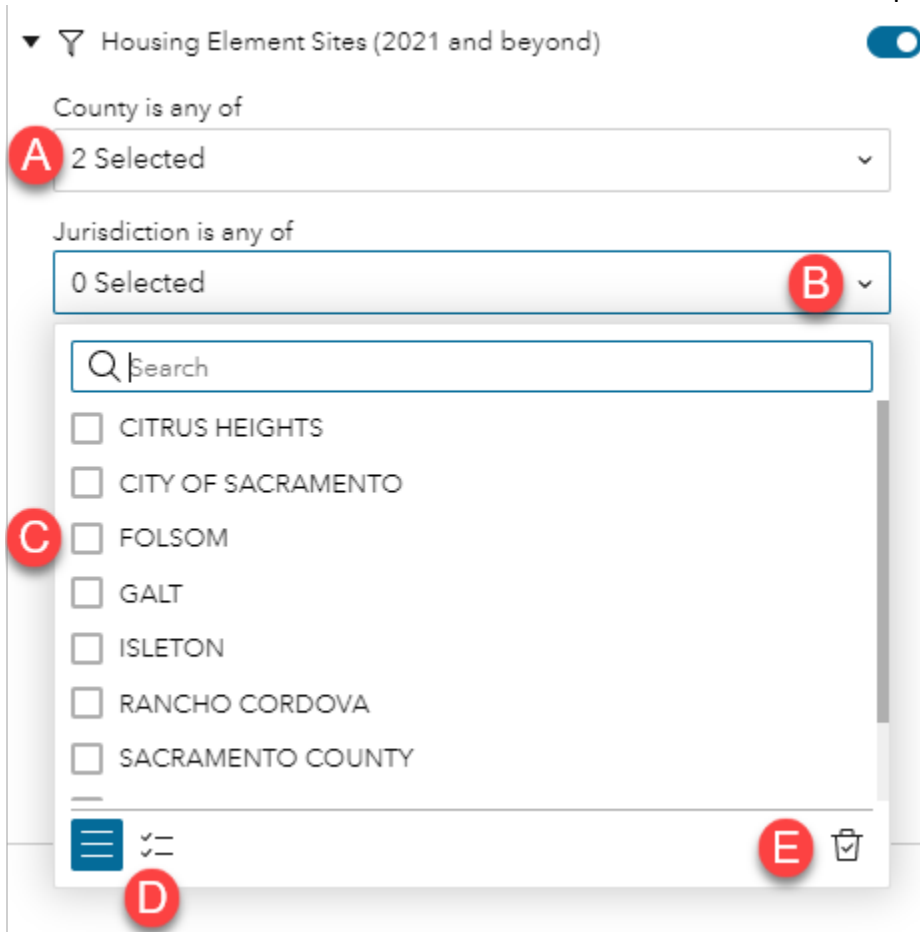
Map (Right):

- The map shows the state of California with red dots representing Housing Element Sites (2021 and beyond) Data.
- Geographic labels include Redding, Chico, Vacaville, Fremont, San Joaquin, Sacramento, and Coast Range.
- Map controls include zoom in (+), zoom out (-), home, and refresh buttons.

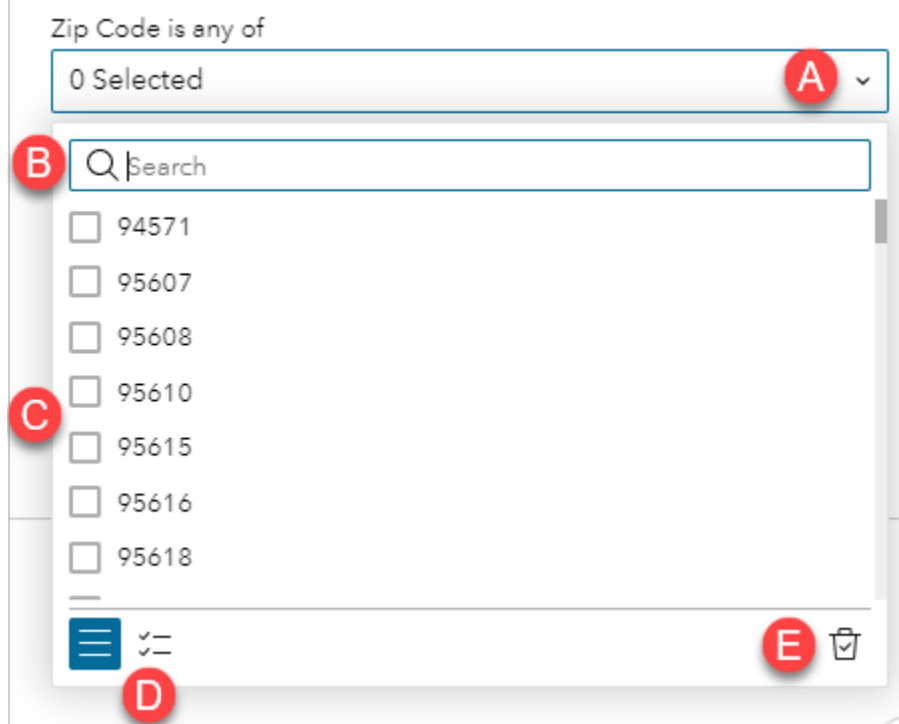
2. Search by County:
 - a. Click the drop-down arrow to open the county selections
 - b. You can quickly search by county name
 - c. Select the check boxes of the counties you would like included in the query
 - d. Choose to view all counties or only the ones you have selected
 - e. Select the trash can to remove all selections from the drop-down



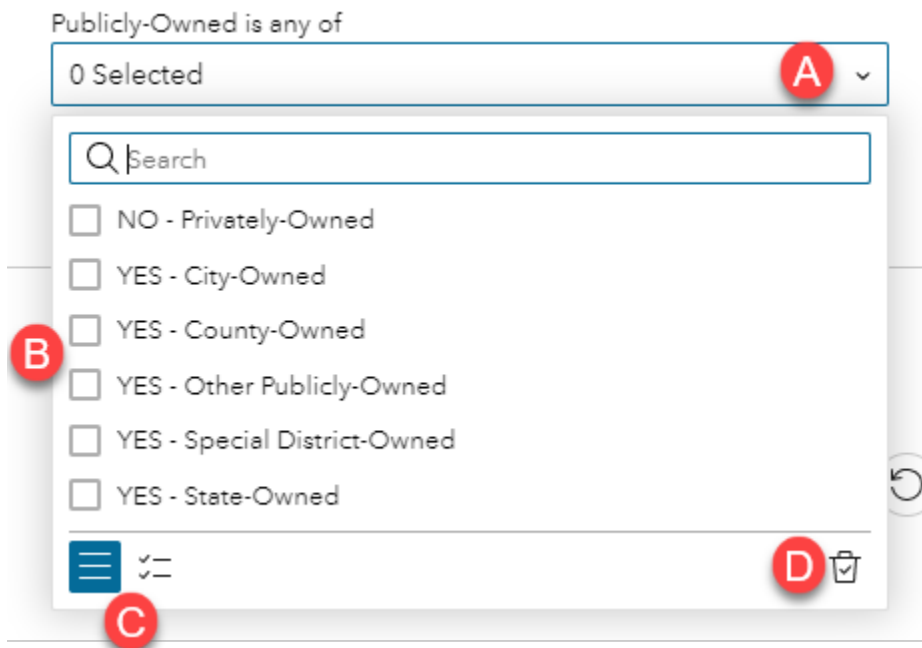
3. Search by Jurisdiction:
 - a. The counties selected in the previous step are shown
 - b. Click the drop-down arrow to open the jurisdiction selection
 - c. The results have been filtered to only show jurisdictions in the counties you previously selected
 - d. Choose to view all counties or only the ones you have selected
 - e. Select the trash can to remove all selections from the drop-down



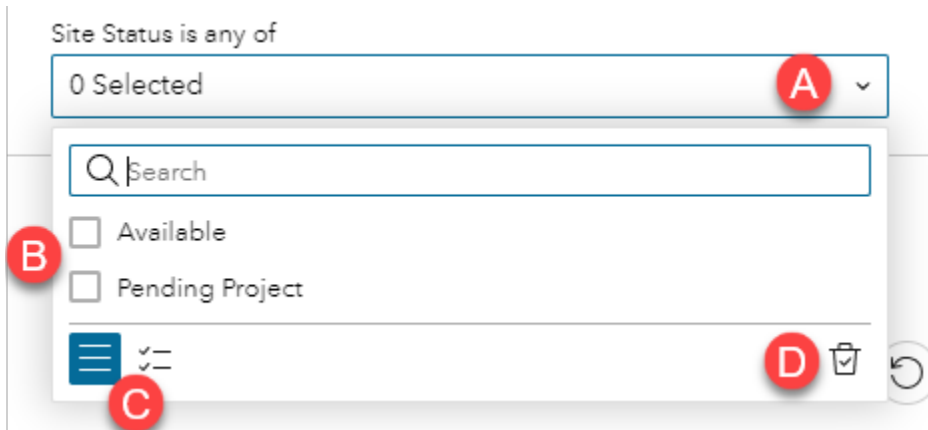
4. Search by Zip Code:
 - a. Click the drop-down arrow to open the zip code selections
 - b. Enter in a zip code you want to select
 - c. Click the checkbox of the zip codes you want included in your query results
 - d. Choose to view all zip codes or only the ones you have selected
 - e. Select the trash can to remove all selections from the drop-down



5. Search by Publicly-Owned:
 - a. Click the drop-down arrow to open the Public-Owned selections
 - b. Click the checkbox of the options you want included in your query results
 - c. Choose to view all options or only the ones you have selected
 - d. Select the trash can to remove all selections from the drop-down



6. Search by Site Status:
 - a. Click the drop-down arrow to open the Site Status selections
 - b. Click the checkbox of the options you want included in your query results
 - c. Choose to view all options or only the ones you have selected
 - d. Select the trash can to remove all selections from the drop-down



7. Viewing your results in the Attribute Table and Map:
 - a. The Attribute Table will display your Query results
 - b. The map will zoom to your results (Sacramento and Yolo Counties)
 - c. Select the Download Data button to export your query results into a CSV Excel file

CALIFORNIA DEPARTMENT OF
GENERAL SERVICES

Housing and Local Land Development Opportunities

For Questions and Comments
contact: LocalLandsInventory@dgs.ca.gov

Local Government Owned Excess/Surplus Sites
Housing Element Sites (2021 and beyond)
Housing Element Sites to be Rezoned (2021 and beyond)
Housing Element Sites (pre-2021)

▼ Housing Element Sites (2021 and beyond) ☑

County is any of
2 Selected ▼

Jurisdiction is any of
0 Selected ▼

Zip Code is any of
0 Selected ▼

Publicly-Owned is any of
0 Selected ▼

Site Status is any of
0 Selected ▼

Housing Element Sites (2021 and beyond) points
Download data ↓

5,743 records A

☰
🗑️
🔄
C
☰

County	fips_apn	Jurisdiction	Site Address/Inter...	Zip Code	Assessor Parcel N...	Consolidated Sites...	Current General Pl...	Current Zoning De...	C
SACRAMENTO	06067_00100200180000	CITY OF SACRAMENTO			100200180000		Urban Center High	OB	M
SACRAMENTO	06067_00100310060000	CITY OF SACRAMENTO			100310060000		Urban Center High	C-2	M
SACRAMENTO	06067_00100310070000	CITY OF SACRAMENTO			100310070000		Urban Center High	C-2	M

8. Selecting a record in the Attribute Table:
 - a. Select a record in the Attribute Table
 - b. The map will zoom to the record you selected and will blink yellow

DGS CALIFORNIA DEPARTMENT OF GENERAL SERVICES
For Questions and Comments
contact: LocalLandsInventory@dgs.ca.gov

Local Government Owned Excess/Surplus Sites
Housing Element Sites (2021 and beyond)
Housing Element Sites to be Rezoned (2021 and beyond)
Housing Element Sites (pre-2021)

▼ **Housing Element Sites (2021 and beyond)** ON

County is any of
2 Selected

Jurisdiction is any of
0 Selected

Zip Code is any of
0 Selected

Publicly-Owned is any of
0 Selected

Site Status is any of
0 Selected

Housing Element Sites (2021 and beyond) points

5,743 records

Download data

County	fips_apn	Jurisdiction	Site Address/Inter...	Zip Code	Assessor Parcel N...	Consolidated Sites...	Current General Pl...	Current Zoning De...	
SACRAMENTO	06067_00100200180000	CITY OF SACRAMENTO			100200180000		Urban Center High	OB	M
SACRAMENTO A	06067_00100310060000	CITY OF SACRAMENTO			100310060000		Urban Center High	C-2	M
SACRAMENTO	06067_00100310070000	CITY OF SACRAMENTO			100310070000		Urban Center High	C-2	M

9. Selecting a parcel on the map:
 - a. Select a parcel polygon on the map
 - b. A pop-up window will appear with information related to your selection

DGS CALIFORNIA DEPARTMENT OF GENERAL SERVICES
For Questions and Comments
contact: LocalLandsInventory@dgs.ca.gov

Housing and Local Land Development Opportunities

Local Government Owned Excess/Surplus Sites
Housing Element Sites (2021 and beyond)
Housing Element Sites to be Rezoned (2021 and beyond)
Housing Element Sites (pre-2021)

Housing Element Sites (2021 and beyond) ☑

County is any of
2 Selected

Jurisdiction is any of
0 Selected

Zip Code is any of
0 Selected

Publicly-Owned is any of
0 Selected

Site Status is any of
0 Selected

Clear

Jurisdiction: CITY OF SACRAMENTO

County	SACRAMENTO
fips_apn	06067_00100310060000
Jurisdiction	CITY OF SACRAMENTO
Site Address/Intersection	
Zip Code	
Assessor Parcel Number	100310060000
Consolidated Sites Identifier	
Current General Plan	Urban Center High

Zoom to

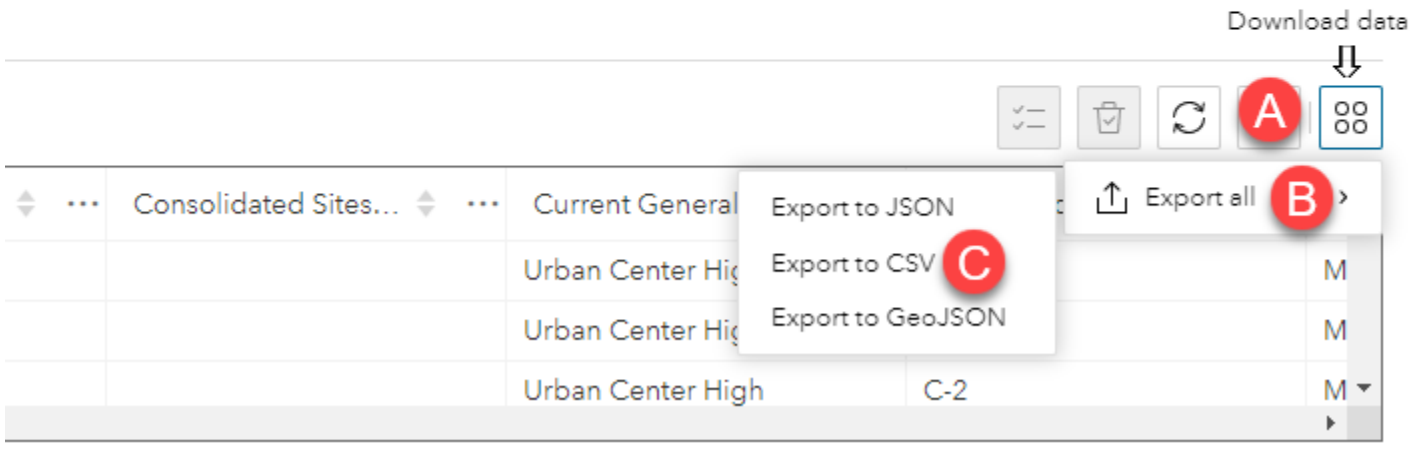
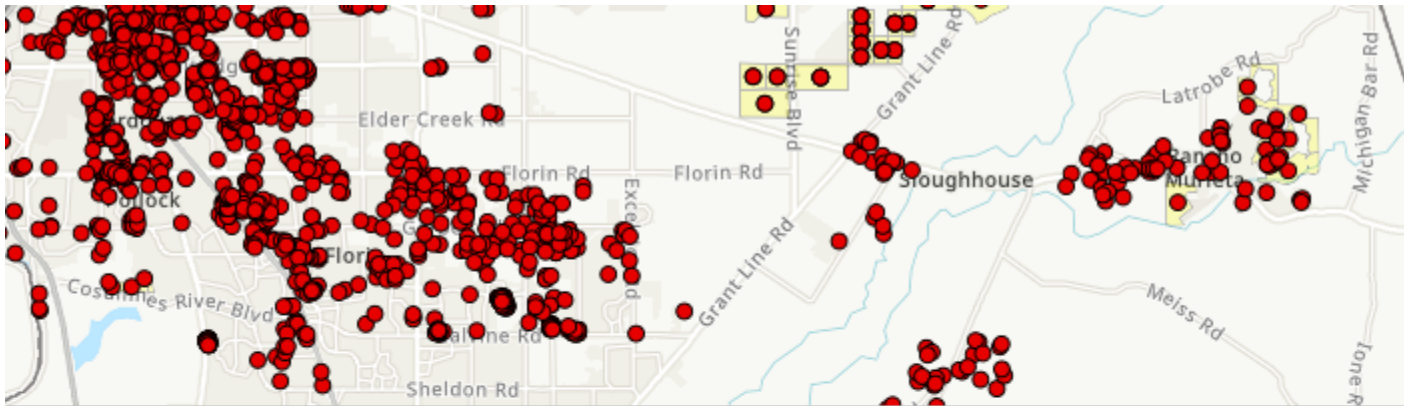
Housing Element Sites (2021 and beyond) points Download data

5,743 records

County	fips_apn	Jurisdiction	Site Address/Inter...	Zip Code	Assessor Parcel N...	Consolidated Sites...	Current General Pl...	Current Zoning De...	
SACRAMENTO	06067_00100200180000	CITY OF SACRAMENTO			100200180000		Urban Center High	OB	M
SACRAMENTO	06067_00100310060000	CITY OF SACRAMENTO			100310060000		Urban Center High	C-2	M
SACRAMENTO	06067_00100310070000	CITY OF SACRAMENTO			100310070000		Urban Center High	C-2	M

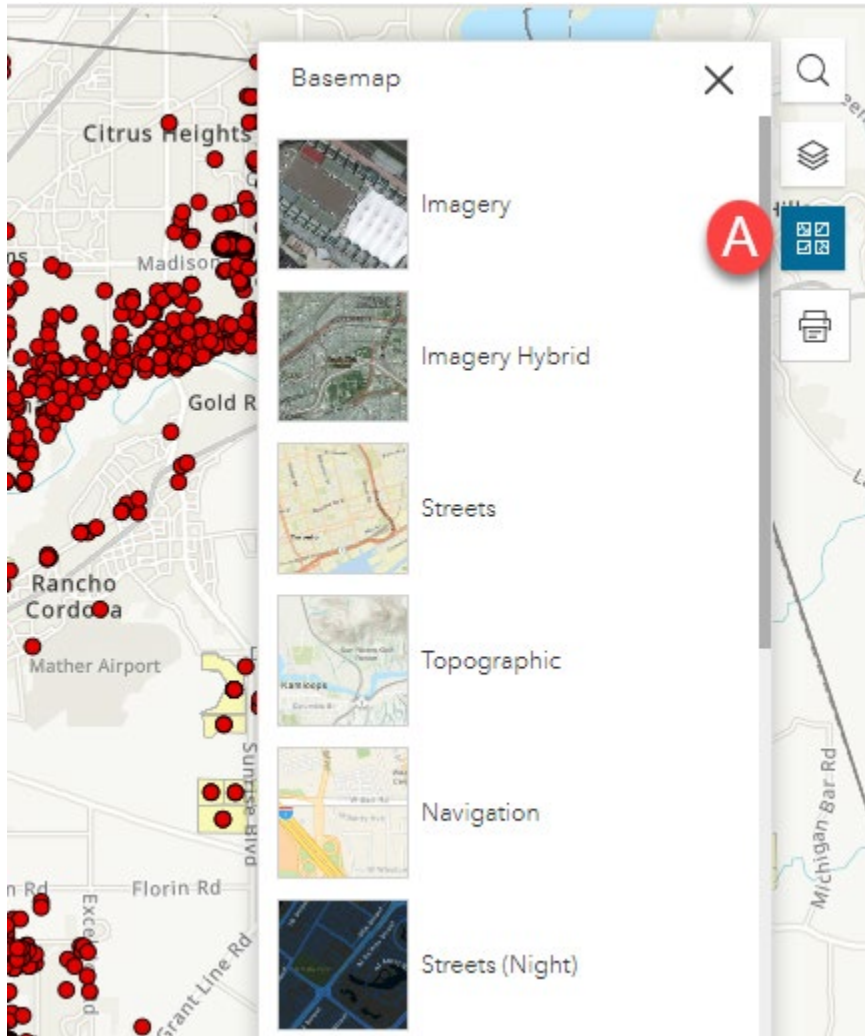
Exporting Search Results

1. How to Export Search Results from the Attribute Table:
 - d. Click the Download Data button on the far right of the attribute table
 - e. Select the Export All option
 - f. Select the Export to CSV option (an excel file can be found in your browser downloads)



Changing the Basemap

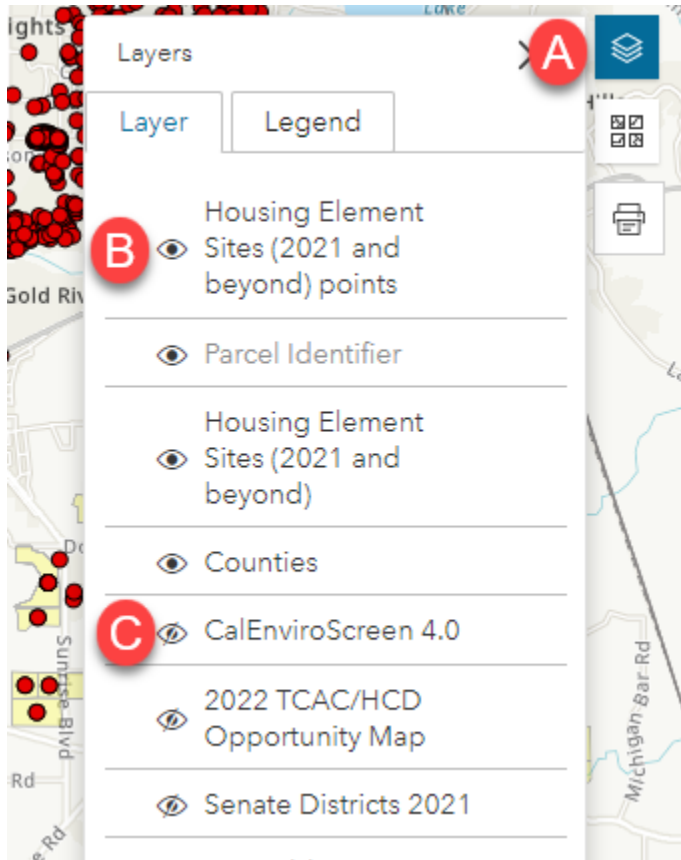
1. Change your Basemap:
 - a. Click the Basemap button to select from the available option to change the background image



Viewing the Layer List

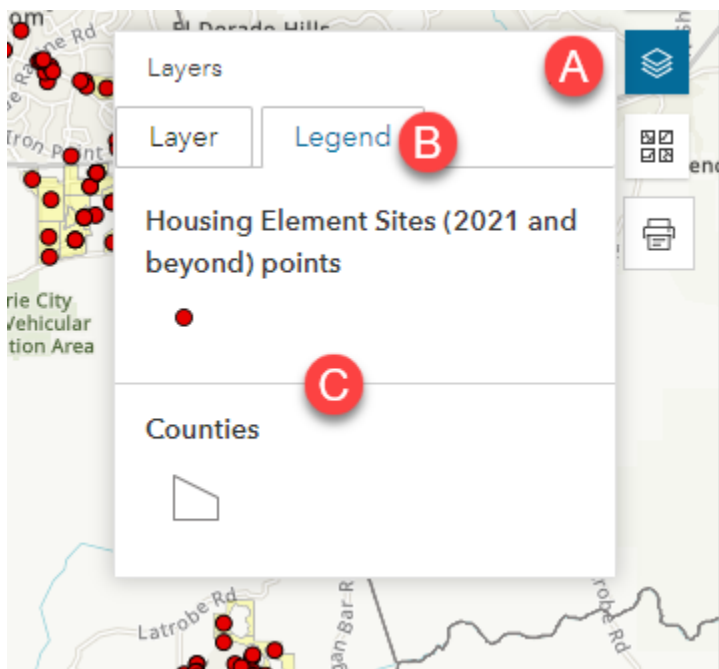
1. Layer List:

- a. Click the Layers button to view all Layers available on the Map
- b. A layer with an eye shows that the layer is currently active/visible on the map
- c. A layer with a slash through the eye shows a layer available on the map but is not currently active/visible on the map. You can click the eyeball to toggle the layers visibility on the map on or off



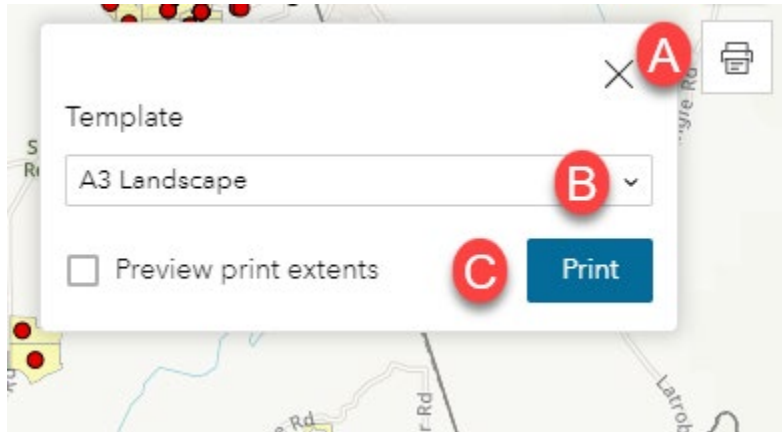
Viewing the Legend

1. Legend:
 - a. Click the Layers button to bring up the Layers and Legends tabs
 - b. Select the Legend tab to view active/visible Layers on the map
 - c. Layers currently active/visible on the map will display with their unique symbol and name



Printing a Map

1. Print Function:
 - a. Click the Print button to open the print window
 - b. Select the print format for the map
 - c. Click Print



- d. Select the map name to download your printed map into PDF format

